

On-Road Parking

A New Approach to Quantify the Side Friction Regarding Road Width Reduction

Suvin P V^a and Mallikarjuna C^b

^a Research Scholar, Civil Engineering Department, Indian Institute of Technology Guwahati

^b Associate Professor, Civil Engineering Department, Indian Institute of Technology Guwahati



Indian Institute of Technology Guwahati
Guwahati – 781039, India



- 👍 Motivation
- 👍 Introduction
- 👍 Background
- 👍 Data Collection
- 👍 Methodology
- 👍 Results & Discussions
- 👍 Conclusions



Motivation



Linear assumptions of traffic flow are invalid



- Road width reduction
- Capacity Drop
- Speed Drop
- Congestion
- Delay
- Accidents

Can We Apply Existing Simulation Models to This Traffic?

Suvin P V & Mallikarjuna C

Introduction



One of the major urban challenges for both the policymakers and the designers



Significant reduction in the road space → Capacity & Speed drop



Parked vehicles act as a frictional element to the through traffic



Due to the psychological reasons, the drivers are forced to move at lower speeds

OBJECTIVE

To quantify the friction resulting from the parked vehicles



Friction is quantified in terms of the road width reduction



Total width reduction is considered as

Physical width reduction + Psychological width reduction



Speed variation across the road width is analysed to quantify the psychological width reduction



A fluid dynamic model, “The Law of the Wall” is considered to model the speed variation

Effect of lane width-reduction on the traffic behaviour

Author & Year	Findings
Leong (1968)	0.95m reduction in the road width leads to a capacity drop of 28%
Kadiyali & Viswanathan (1993)	Proposed a factor of 0.64 to scale the capacity when the lane width drops from 3.5m to 2.75m
HCM, (2000)	The capacity of roadway decreases by 3% for a lane drop from 12ft. (3.7m) to 11ft. (3.4 m) and by 7% for 10-ft. (3.0 m).
Chandra (2004)	Capacity reduces almost by 12% for every 0.3m (1-ft) drop in lane width
HCM (2010)	Capacity reduction occurs only when the drop in the lane width is 10-ft. (3.0 m) or more

Effect of the parking operations on the traffic stream behaviour

Author & Year	Findings
Cao, Yang, & Zuo (2017)	The capacity of a road section with on-street parking should be estimated according to the available transverse width at the parking zone. They have estimated a 22% capacity drop as a consequence of the on-street parking.
Wijayaratna (2015)	The on-street parking manoeuvres resulted in a 17% reduction in the theoretical capacity of the traffic lane
Guo, Wang, & Guo (2012)	On-street parking manoeuvres result in a capacity reduction of about 35%

**Parking is an important aspect to be considered in
various traffic flow analyses**



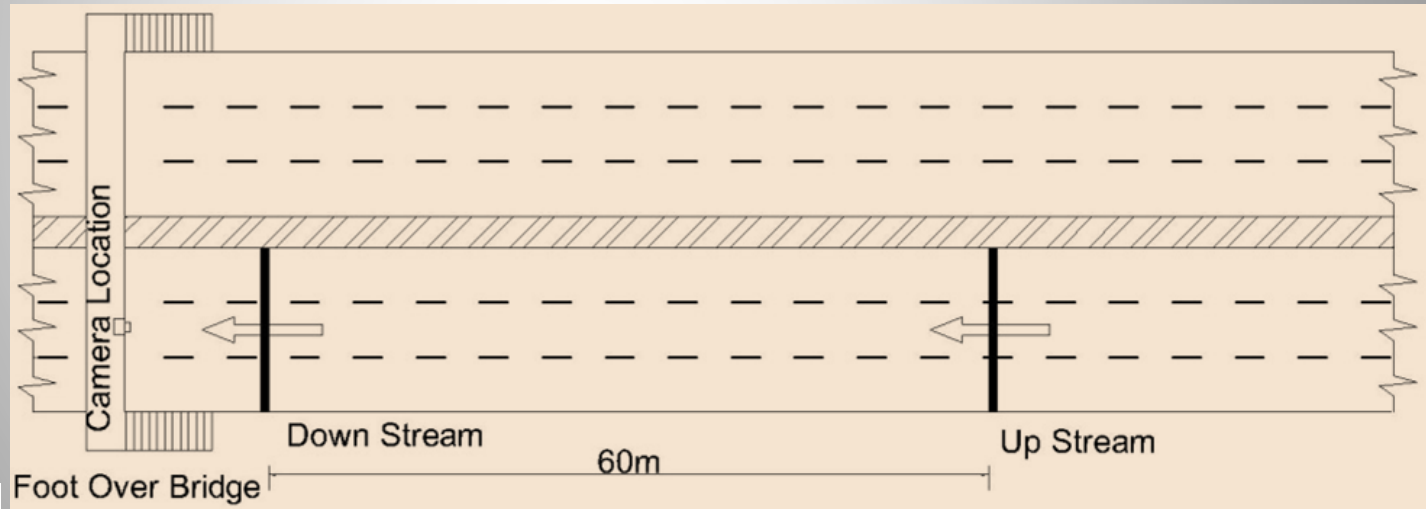
Site Selection

The following criteria were applied,




- 🌐 The influence of the other factors on traffic stream is minimal
- 🌐 The site has a nearby vantage point to place the camera
- 🌐 The width of the road is constant within the section
- 🌐 The road is straight and the terrain is flat.

Data Collection

- Video graphic data collected from an urban arterial located in Dispur, Assam
- The video was covering a 60m road stretch for a duration of 2 hours



Data Extraction & Post Processing

-  Trajectory data is extracted using Traffic Data Extractor (TDE) developed by *Ronald Munigety, Vicraman, & Mathew, (2013)*
-  The observed trajectories are reconstructed using LWPR method based on the methodology proposed by *Suvin & Mallikarjuna (2017)*
-  The instantaneous speed of all the vehicles, at each 0.2-second interval, was extracted

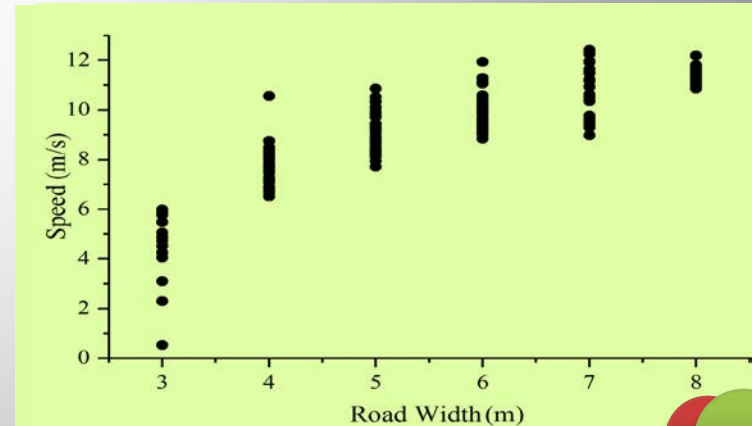
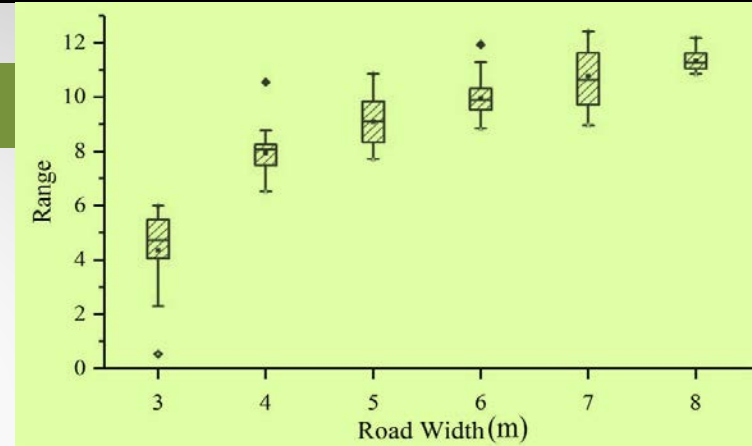
Estimation of time-space averaged speed

- Speed data were averaged spatiotemporally across all the vehicles
- Outliers in the speed data were removed before averaging the speed data using

Quartile Analysis

$$Speed^+ = \max_{v_i} \{v_i \mid v_i < Q_3 + 1.5 \times IQR\}$$

$$Speed^- = \min_{v_i} \{v_i \mid v_i > Q_1 - 1.5 \times IQR\}$$



Log law of the wall

The average velocity of the turbulent fluid flow at any point away from the wall is proportional to the logarithm of the distance from the wall.

$$v \propto \ln(w - w_{phy})$$

Th. Von Karman, in 1930

$$v = \frac{1}{k} \ln(w - w_{phy}) + c$$

v = Average speed of traffic at location away from the parked vehicles

w = Distance from the parked vehicles (distance from w_{phy})

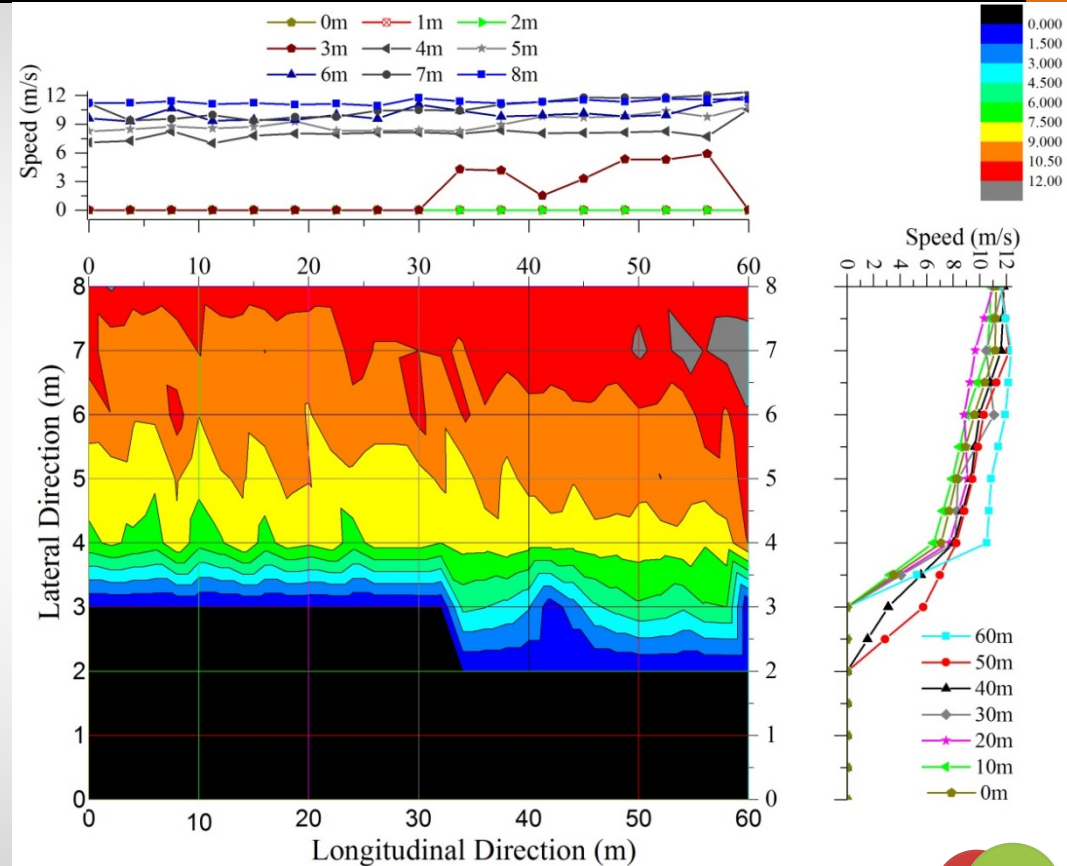
w_{phy} = Physical road width reduction

k & c = Constants

Suvin P V & Mallikarjuna C

Methodology

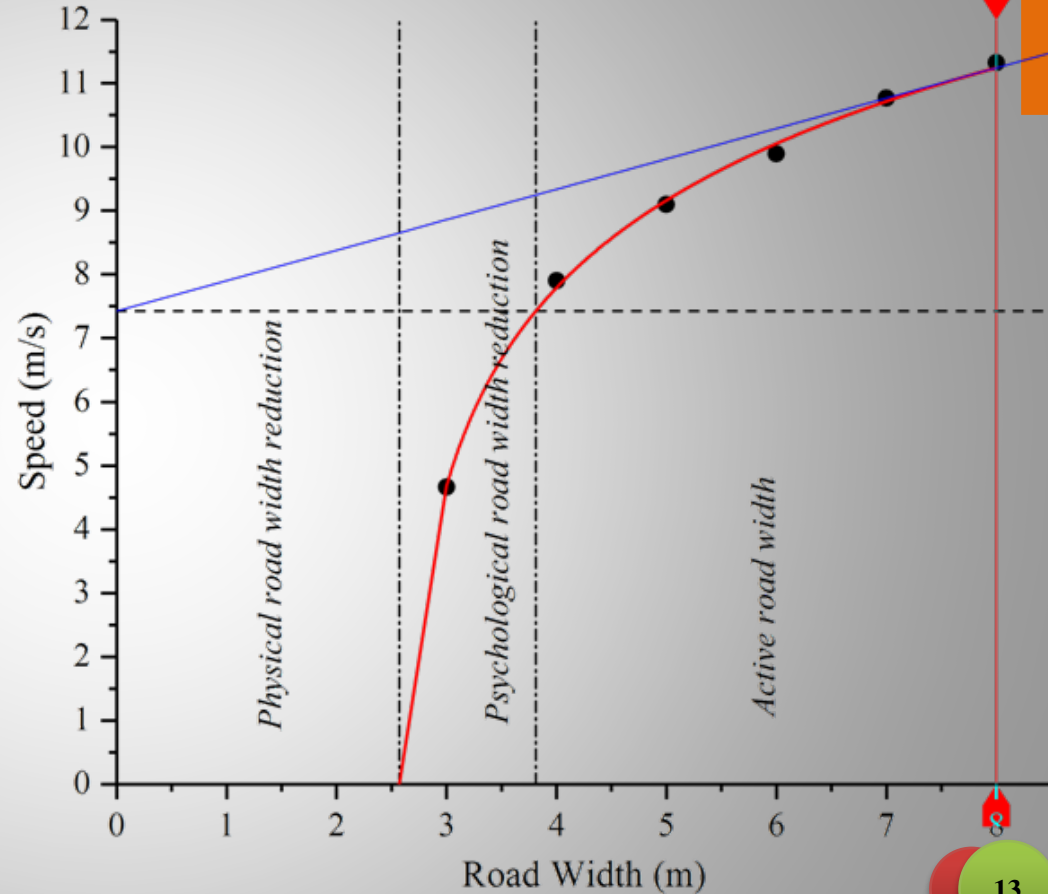
- It was hypothesized that the law of the wall is valid for the traffic stream with on-street parking
- The viscous effect is a result of the friction drag of the parked vehicles on the nearby moving traffic



Methodology

The entire road width is divided into 3 zones

- Physical width reduction
- Psychological width reduction
- Active road width

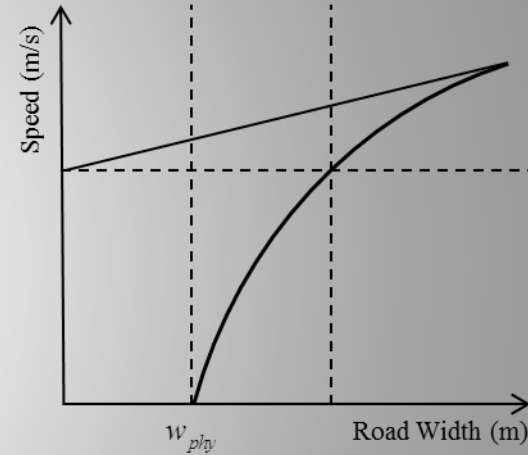


Estimation of Physical and Psychological road width reduction

$$v = \frac{1}{k} \ln(w - w_{phy}) + c \quad \text{---} \rightarrow \textcircled{1}$$

The gradient of the tangent at the maximum speed level is provided by

$$\left. \frac{dv}{dw} \right|_{w=W} = \frac{1}{k} \left(\frac{1}{W - w_{phy}} \right) \quad \text{---} \rightarrow \textcircled{2}$$



From the gradient and a coordinate, the equation of the tangent is derived as follows

$$y - \frac{1}{k} \ln(W - w_{phy}) + c = \frac{1}{k} \left(\frac{1}{W - w_{phy}} \right) (x - W) \quad \text{---} \rightarrow \textcircled{3}$$

Estimation of Physical and Psychological road width reduction

By substituting the intercept to the equation 2

$$\frac{1}{k} \left(\ln(W - w_{phy}) - \frac{W}{W - w_{phy}} \right) = \frac{1}{k} \ln(w - w_{phy}) + c$$

Rearranging the equation

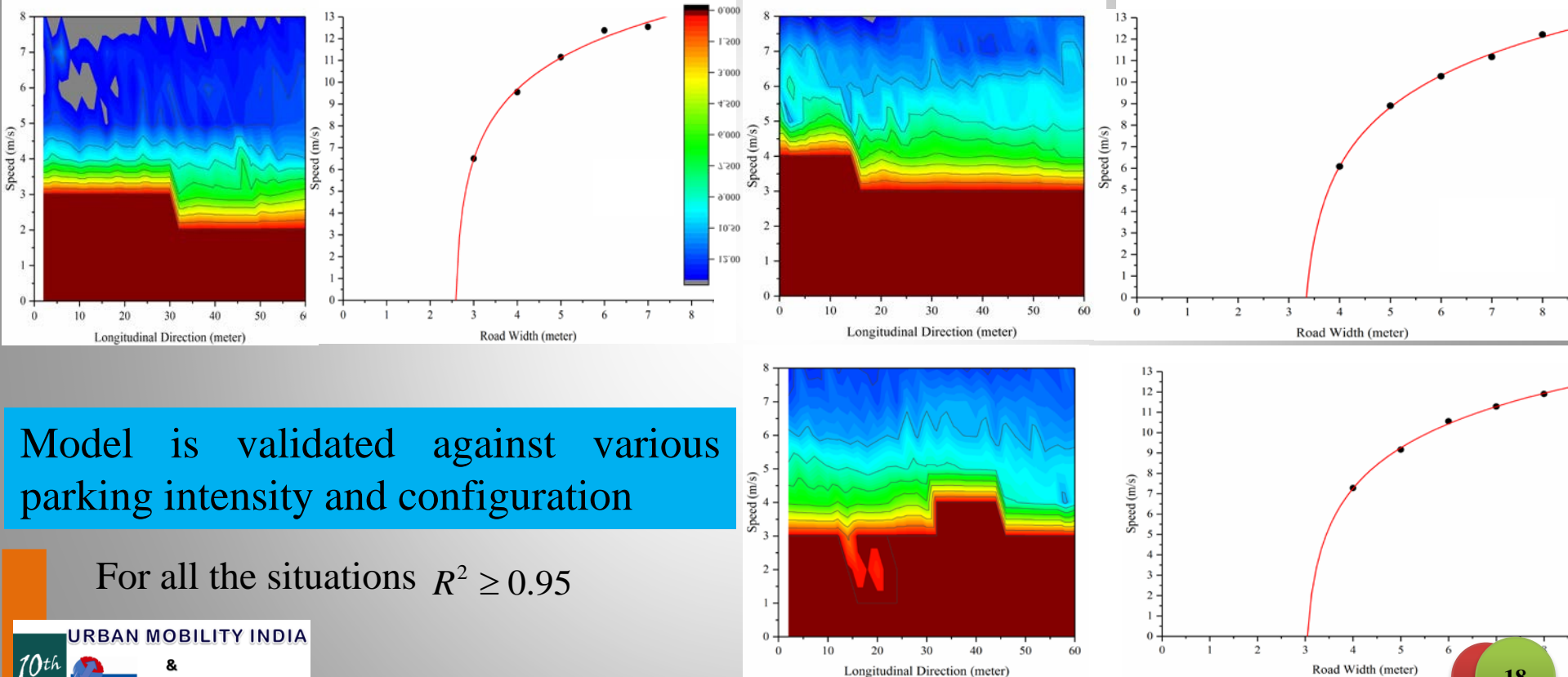
$$w = w_{phy} + \frac{W - w_{phy}}{\exp \left\{ \frac{W}{W - w_{phy}} + kc \right\}}$$

Physical width reduction + Psychological width reduction

Results & Discussion

Model	<i>Lateral Speed Variation Model</i>		
Equation	$v = \frac{1}{k} \ln(w - w_{phy}) + c$		
Reduced Chi-Sqr	0.0176		
Adj. R-Square	0.997		
		Value	Std. Error
Parameters	k	0.386	0.31
	w_{phy}	2.57	0.09
	C	6.86	0.33

It is clear from the table that the model perfectly characterizes the speed variation of the traffic stream across the width of the road



- ✓ The road width reduction resulted from the on-street parking can be represented as a sum of the physical and the psychological width reduction.
- ✓ The proposed model describes the variation of the speed of the traffic stream across the road width.
- ✓ The speed variation across the width of the road follows the log law of the wall

Conclusion

- ✓ This variation of the speed should be incorporated into the existing microscopic simulation models as well as in macroscopic models for more realistic representation of the heterogeneous traffic stream.
- ✓ The average width reduction can be directly inputted to estimate the practical capacity of the traffic stream

1. Cao, Y., Yang, Z. Z., & Zuo, Z. Y. (2017). The effect of curb parking on road capacity and traffic safety. *European Transport Research Review*, 9(1), 1–10.
2. Chandra, S. (2004). Capacity Estimation Procedure For Two-Lane Roads Under Mixed Traffic Conditions. *Journal of Indian Roads Congress*, (498), 139–167.
3. Chen, J., Li, Z., Jiang, H., Zhu, S., & Wang, W. (2017). Simulating the impacts of on-street vehicle parking on traffic operations on urban streets using cellular automation. *Physica A: Statistical Mechanics and Its Applications*, 468, 880–891.
4. Guo, H., Gao, Z., Yang, X., Zhao, X., & Wang, W. (2012). Modeling Travel Time under the Influence of On-Street Parking. *Journal of Transportation Engineering*, 138(2), 229–235.
5. Guo, H., Wang, W., & Guo, W. (2012). Micro-simulation study on the effect of on-street parking on vehicular flow. *IEEE Conference on Intelligent Transportation Systems, Proceedings, ITSC*, 1840–1845.
6. HCM. (2000). *Transportation research board. National Research Council, Washington, DC.*
7. HCM. (2010). *Transportation Research Board. National Research Council, Washington, DC.*

8. Suvin, P. V, & Mallikarjuna, C. (2017). Trajectory Reconstruction Using Locally Weighted Regression : A New Methodology to Identify the Optimum Window Size and Polynomial Order. *Transportmetrica A*, (Under Review).
9. Teknomo, K., & Hokao, H. (1997). Parking behavior in central business district A case study of Surabaya, Indonesia. *EASTS Journal*, 2(2), 551–570.
10. Th. Von Karman. (1930). Mechanical Similitude and Turbulence. *Proceedings of the Third International Congress of Applied Mechanics (in German)*, 50–73.
11. Wijayaratna, S. (2015). Impacts of On-street Parking on Road Capacity. *Australasian Transport Research Forum 2015*, 1–15.
12. Yousif, S., & Purnawan. (1999). On-street parking: Effects on traffic congestion. *Traffic Engineering and Control*, 40(9), 424–427.
13. Zheng, J., Sun, J., & Yang, J. (2015). Relationship of Lane Width to Capacity for Urban Expressways. *Transportation Research Record: Journal of the Transportation Research Board*, 2483(2483), 10–19.

14. Kadiyali, LR and Viswanathan, E. (1993). Study for updating road user cost data. *Journal of the Indian Roads Congress*, 54(3).
15. Leong, H. J. (1968). The distribution and trend of free speeds on two lane two way rural highways in New South Wales, 4(1).
16. Purnawan, & Yousif, S. (1999). On-street parking manoeuvres and their effects on design. *4th ISSM*, 105–108.
17. Ronald Munigety, C., Vicraman, V., & Mathew, T. V. (2013). Semi-automated Tool for Extraction of Micro-level Traffic Data from Videographic Survey. *Transportation Research Record Journal of the Transportation Research Board Transportation Research Board of the National Academies*, (2443), 88–95.

*Thank
You!*

Suvin P V & Mallikarjuna C